POZZO PERDENTE PER INFILTRAZIONE SUL SUOLO ACQUE METEORICHE

PIANTA
scala 1:50

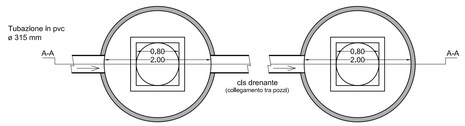

SEZIONE A-A
scala 1:50

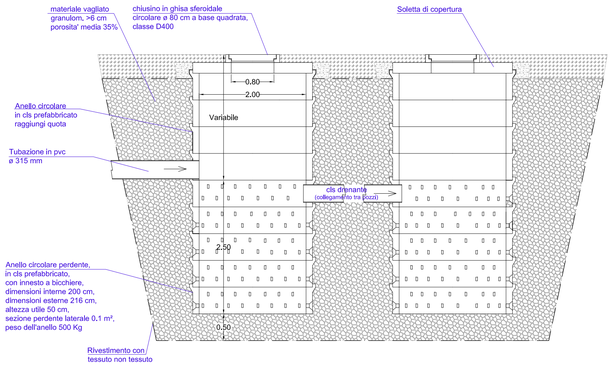

MANUFATTO DISOLEATORE

SEZIONE
scala 1:50

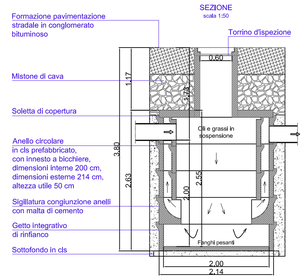

PIANTA
scala 1:50

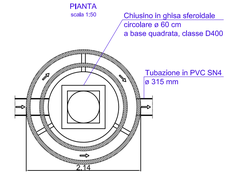

TUBAZIONI IN PVC (a norma UNI EN 1401)

misure in mm

DE	SN2 (ex 303/2) SDR 51 S	SN4 (ex 301/1) SDR 41 S
110	-	3,2
125	-	3,2
160	3,2	4,0
200	3,9	4,9
250	4,9	6,2
315	6,2	7,7
400	7,9	9,8
500	9,8	12,3
630	12,3	15,4
710	13,9	17,4
800	15,7	19,6

SEZIONE LONGITUDINALE
(misure in m)

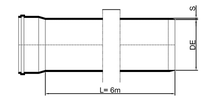

SEZIONE TRASVERSALE
scala 1:20

(misure in m)

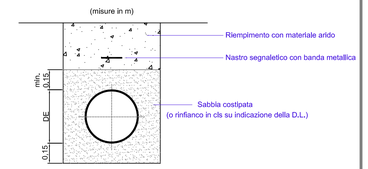

SEZIONE OBBLIGATA DI SCAVO

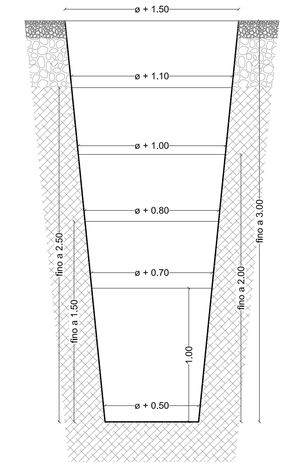

PARTICOLARE CANALETTA DI SCARICO
a maggiore sezione
Scala 1:20

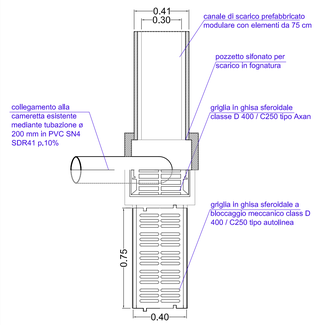

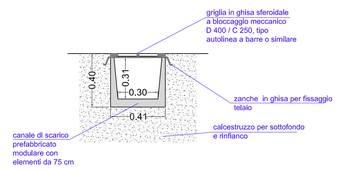

CAMERETTA IN LINEA IN CA
RETE FOGNARIA ACQUE REFLUE

PIANTA

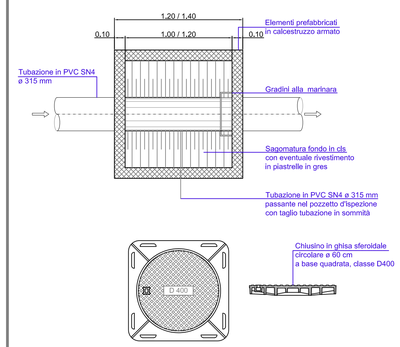

SEZIONE

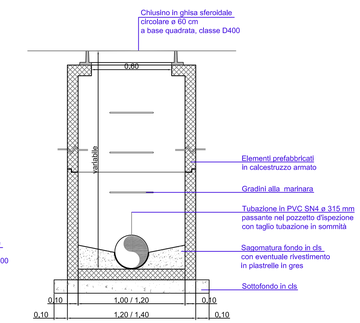

CAMERETTA IN LINEA IN CLS (acque bianche)

PIANTA
scala 1:20

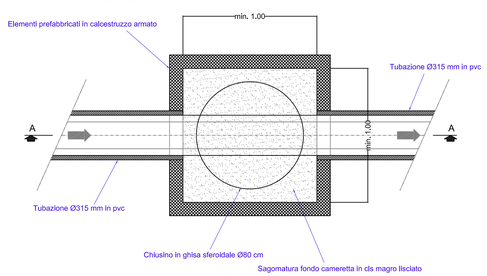

SEZIONE A-A
scala 1:20

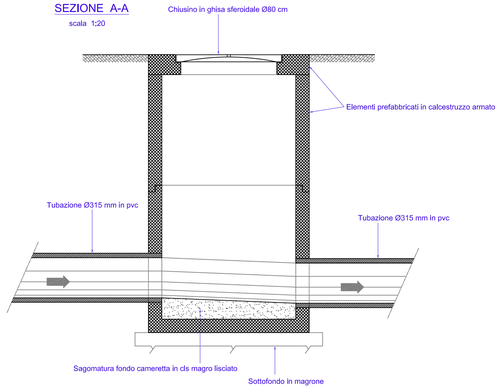

CAMERETTA IN CURVA IN CLS (acque bianche)

PIANTA
scala 1:20

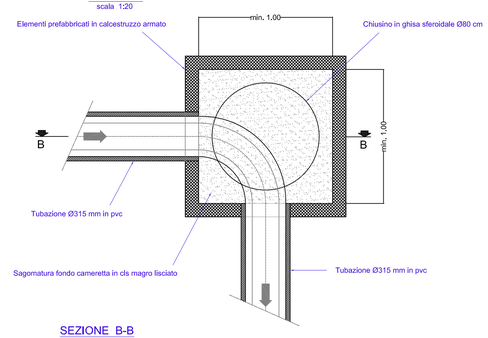

SEZIONE B-B
scala 1:20

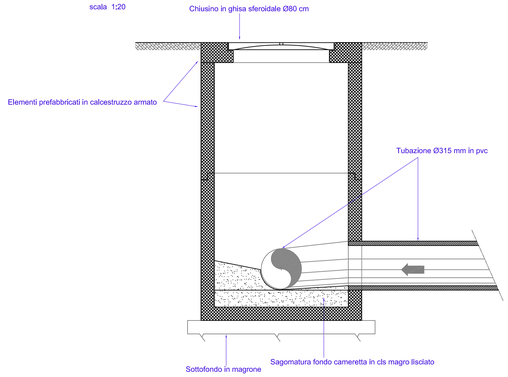

PARTICOLARE COSTRUTTIVO CADITOIA
Scala 1:20

SEZIONE

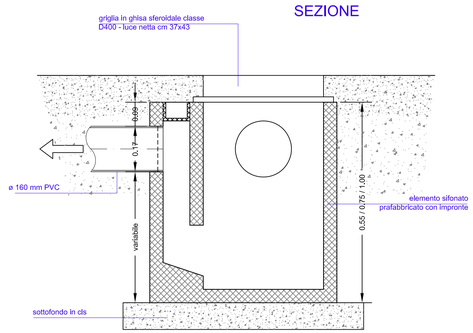

PIANTA

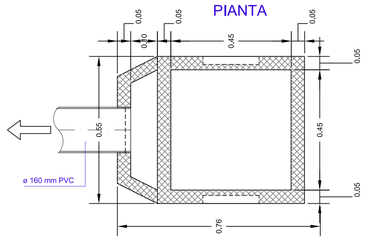

griglia in ghisa sferoidale classe D400
luce netta cm 37x43

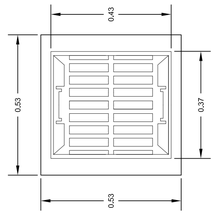

oggetto:	PROGRAMMA INTEGRATO DI INTERVENTO DENOMINATO "EX FORNACE MAGNETTI" - ai sensi della l.r. n° 12/2005 - ART. 7 PUNTO 10 PIANO DELLE REGOLE DEL P.G.T.	data: GENNAIO 2019
località:	COMUNE DI CISANO BERGAMASCO - LOC. BONDI'	scala: 1:200
committente:	ASSCO S.r.l. con sede in Carvico via Don A. Pedrinelli, 118	protocollo: PV 18
descrizione del disegno: PROGETTO	OPERE DI URBANIZZAZIONE: RETE FOGNARIA PARTICOLARI COSTRUTTIVI	tav. 10 n°
		agglornamenti:

Studio di Architettura e Urbanistica Previtali & Vitali

Via Sant'Antonino, 11 - 24122 BERGAMO
Tel. 035/221045 - e.mail tecnico@studioprevitalivitali.it